



WORK AREA TRAFFIC CONTROL PLAN APPROVAL FORM

For Traffic Operations Office Use Only:

Case # 2022 0929 33601

Fee: \$35 ^X NC _____

Arterial \$10 Daily # of Days _____ \$ _____

Collector \$5 Daily # of Days 1 \$ 5.00

Total Fee \$ 40.00

Deadline: Submit to Traffic Operations office by 12:00 noon (10:00 a.m. on Friday) a minimum of two (2) workdays prior to requested start date. Requests received after these times will be processed as a submittal for the following day. Major/full closures on collectors/arterials require longer notice (a full week or more). Contact Traffic Operations to determine deadline.

To Be Completed by Traffic Control Company, City Department, and/or Private Sector:

Location _____

Project Name _____

Project Type: New Existing

Plan Submittal Date _____

* For Existing Projects:

Moving Operation? Yes No

New Plan

Full Street Closure Directional Closure

Date Extension Date Change

Lane Closure Alley Closure Sidewalk

* Prior WATC Case # _____

All existing projects must have most recent case # or plan will be processed as a new plan

Type of Work _____

Requested Dates of Work From: _____ to _____

Requested Time(s) Only From: _____ AM to _____ PM

Traffic Control Company Name _____

TC Contact Person(s) _____ Office / Cell Phone _____

*Note: Contact person **MUST** be reachable during duration of project, including nights and weekends and especially during working hours*

TC Company Address _____

Day Phone _____ Emergency Contact Number _____

Contractor (set-up for) _____

Contact Name and Phone Number _____

To Be Completed by Traffic Operations Department:

Approved Approved with Changes Revisions Required Denied

Approved Dates of Work From: _____ - _____ - _____ to _____ - _____ - _____ Only


Approved Time(s) From: _____ a.m. / p.m. to _____ a.m. / p.m. Only

- Additional Conditions of Approval:
- Call 970-221-6630 prior to set up and before take-down eachday
 - Notification letter be sent to Residents/Businesses, and to FCWATC@fcgov.com
 - Transport Bus Stop # _____
 - Parking services must be contacted at 970-221-6617 or parkingservices@fcgov.com

Other Comments _____ Press Release

Approved By: Tom Uteck Date: _____ FC Trips

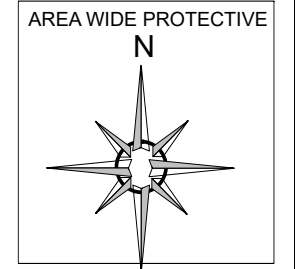
Failure to comply with above approval information and conditions may result in stop work order for entire project.



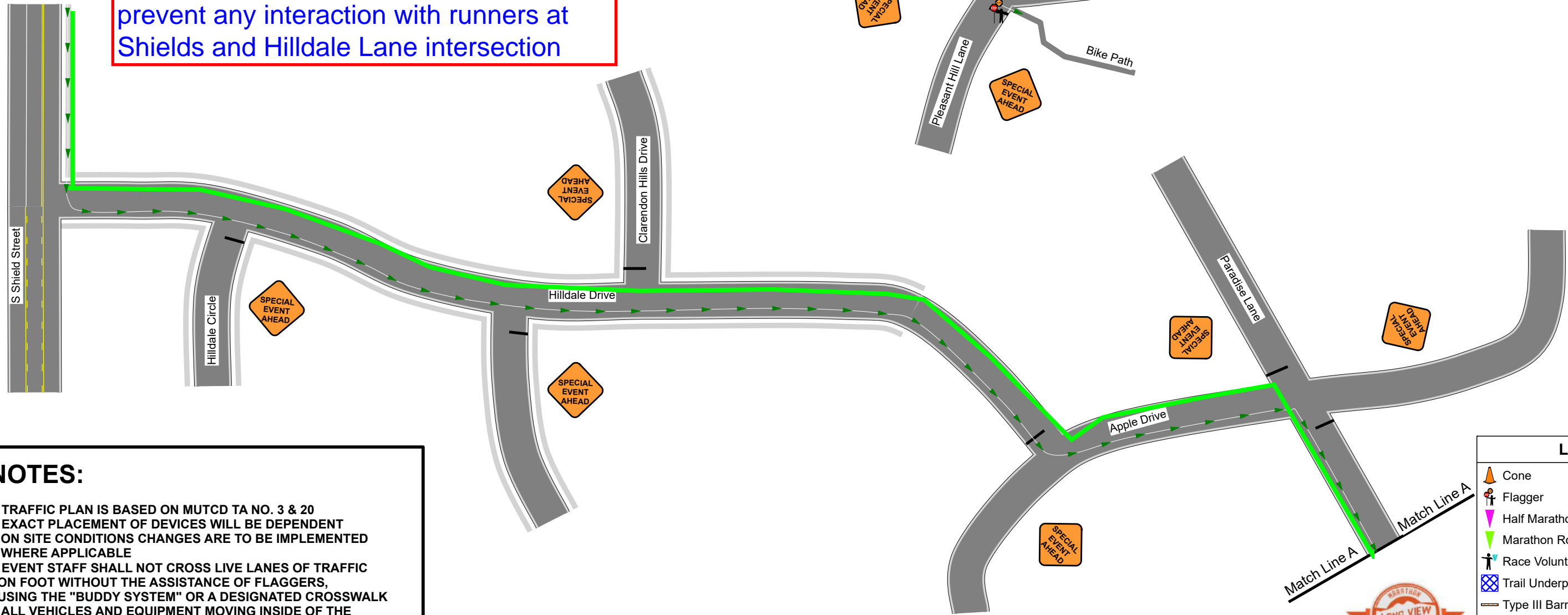
MHT 3 LONGVIEW MARATHON AND HALF MARATHON

FLAGGER AND VOLUNTEER ARE NEEDED TO ASSIST PARTICIPANTS
ON THE SMALL STRETCH OF FOSSIL WB TO TRAIL

Use course highlighted by green line to
prevent any interaction with runners at
Shields and Hilldale Lane intersection



REVISED 9/27/2022



NOTES:

- 1) TRAFFIC PLAN IS BASED ON MUTCD TA NO. 3 & 20
- 2) EXACT PLACEMENT OF DEVICES WILL BE DEPENDENT ON SITE CONDITIONS CHANGES ARE TO BE IMPLEMENTED WHERE APPLICABLE
- 3) EVENT STAFF SHALL NOT CROSS LIVE LANES OF TRAFFIC ON FOOT WITHOUT THE ASSISTANCE OF FLAGGERS, USING THE "BUDDY SYSTEM" OR A DESIGNATED CROSSWALK
- 4) ALL VEHICLES AND EQUIPMENT MOVING INSIDE OF THE EVENT AREA SHALL BE EQUIPPED WITH BACKUP ALARMS UTILIZE A SPOTTER
- 5) PERSONAL VEHICLES SHALL BE PARKED IN DESIGNATED AREAS OUTSIDE OF THE RIGHT OF WAY
- 6) PLAN IS FOR MARATHON RACE EVENT
- 7) EVENT WILL TAKE 1 DAY. HOURS ARE 6:00 AM TO 12PM
FULL MARATHON STARTS AT 7:30 AM
HALF MARATHON STARTS AT 8:00 AM
- 8) DEVICE SPACING SHALL BE A MAXIMUM OF 60 FT IN TANGENT
- 9) NON-VEHICULAR ACCESS: BICYCLISTS ARE TO BE TREATED AS A VEHICLE AND MERGED WITH VEHICULAR TRAFFIC
PEDESTRIAN FACILITIES ARE TO MAINTAINED WHEN POSSIBLE
- 10) PRIVATE ACCESS IS TO BE MAINTAINED IF/WHEN POSSIBLE
- 11) EMERGENCY VEHICLES WILL BE GIVEN THE RIGHT WAY AS SOON AS IT IS SAFE TO DO SO
- 12) PARKING SIGNS ARE TO BE PLACED 48 HOURS IN ADVANCE

Road Type	Distance Between Signs		
	A	B	C
Urban (low speed)*	100 Feet	100 Feet	100 Feet
Urban (high speed)*	350 Feet	350 Feet	350 Feet
Rural	500 Feet	500 Feet	500 Feet
Expressway / Freeway	1000 Feet	1500 Feet	2640 Feet

Legend

- Cone
- Flagger
- Half Marathon Route
- Marathon Route
- Race Volunteer
- Trail Underpass (Not On Roadway)
- Type III Barricade
- UTC
- UTC Controlled Intersection



Date: 8/20/2021 **Author:** E. Amerine **Project:** Longview Marathon - Fort Collins, CO
Customer: Gnar Running **Project Manager:** Nick Clark **Phone Number:** 970-238-6075
ATSSA#: 342253

Comments:

Type of Road: Varies
Traffic Volume: Varies

All signs & devices shall be placed in accordance with the latest provisions of the Manual on Uniform Traffic Control Devices (MUTCD) &/or Colorado Department of Transportation (CDOT)-M&S Standard Drawings with respect to any applicable provisions from the City of Fort Collins.

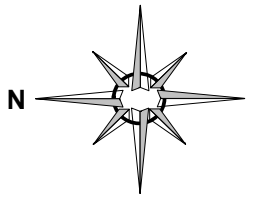
Access to residential and commercial driveways to be maintained at all times.

PLANS ARE NOT TO SCALE

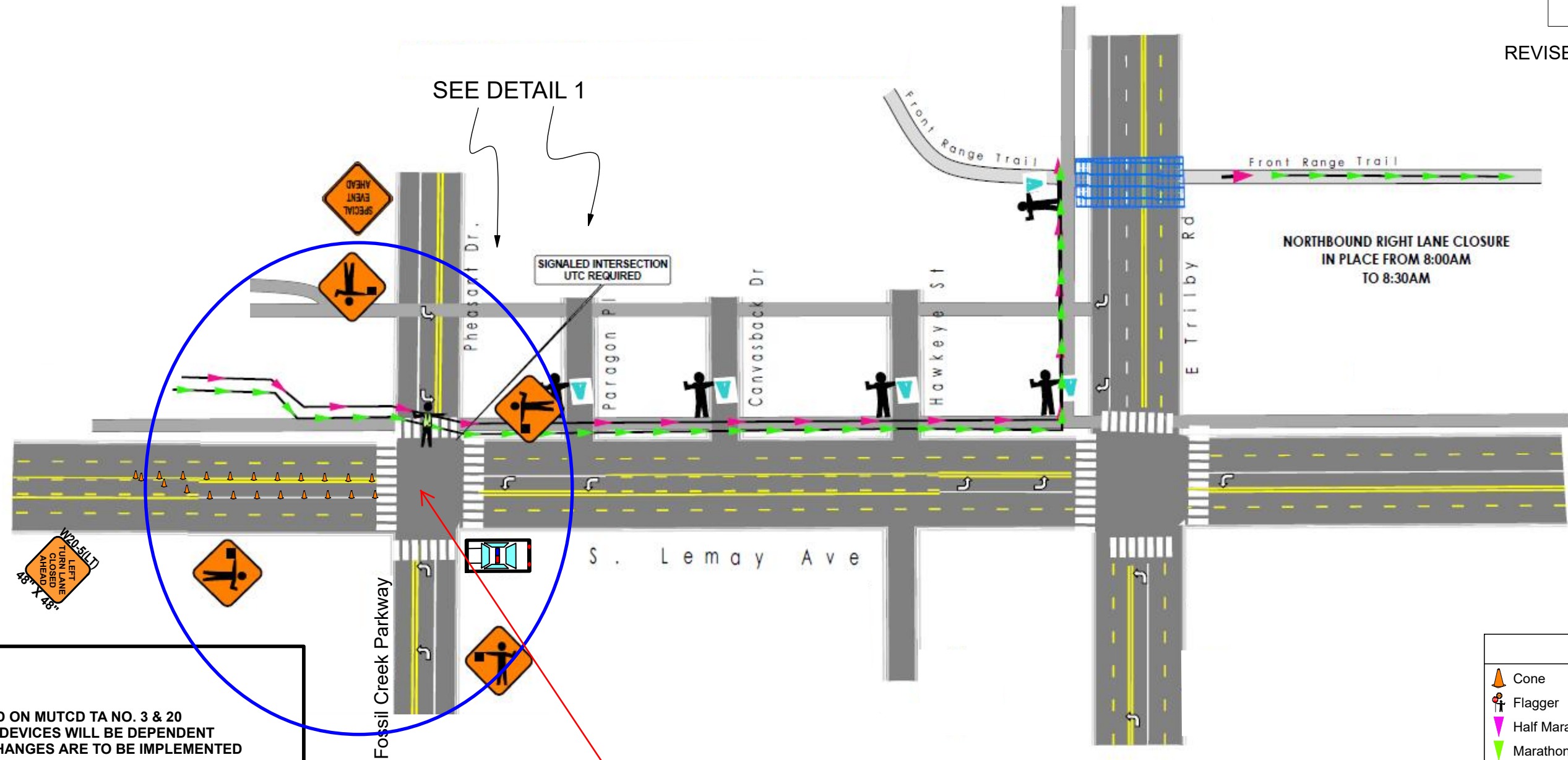
Sheet 1 of 1

MHT 4 LONGVIEW MARATHON AND HALF MARATHON

AREA WIDE PROTECTIVE



REVISED 8/30/2022



NOTES:

- 1) TRAFFIC PLAN IS BASED ON MUTCD TA NO. 3 & 20
- 2) EXACT PLACEMENT OF DEVICES WILL BE DEPENDENT ON SITE CONDITIONS CHANGES ARE TO BE IMPLEMENTED WHERE APPLICABLE
- 3) EVENT STAFF SHALL NOT CROSS LIVE LANES OF TRAFFIC ON FOOT WITHOUT THE ASSISTANCE OF FLAGGERS, USING THE "BUDDY SYSTEM" OR A DESIGNATED CROSSWALK
- 4) ALL VEHICLES AND EQUIPMENT MOVING INSIDE OF THE EVENT AREA SHALL BE EQUIPPED WITH BACKUP ALARMS UTILIZE A SPOTTER
- 5) PERSONAL VEHICLES SHALL BE PARKED IN DESIGNATED AREAS OUTSIDE OF THE RIGHT OF WAY
- 6) PLAN IS FOR MARATHON RACE EVENT
- 7) EVENT WILL TAKE 1 DAY. HOURS ARE 6:00 AM TO 12PM
FULL MARATHON STARTS AT 7:30 AM
HALF MARATHON STARTS AT 8:00 AM
- 8) DEVICE SPACING SHALL BE A MAXIMUM OF 60 FT IN TANGENT
- 9) NON-VEHICULAR ACCESS: BICYCLISTS ARE TO BE TREATED AS A VEHICLE AND MERGED WITH VEHICULAR TRAFFIC PEDESTRIAN FACILITIES ARE TO MAINTAINED WHEN POSSIBLE
- 10) PRIVATE ACCESS IS TO BE MAINTAINED IF/WHEN POSSIBLE
- 11) EMERGENCY VEHICLES WILL BE GIVEN THE RIGHT WAY AS SOON AS IT IS SAFE TO DO SO
- 12) PARKING SIGNS ARE TO BE PLACED 48 HOURS IN ADVANCE

Road Type	Distance Between Signs		
	A	B	C
Urban (low speed)*	100 Feet	100 Feet	100 Feet
Urban (high speed)*	350 Feet	350 Feet	350 Feet
Rural	500 Feet	500 Feet	500 Feet
Expressway / Freeway	1000 Feet	1500 Feet	2640 Feet

See next page as traffic control in this area has changed. UTC will not be used as road will be closed

Legend

- Cone
- Flagger
- Half Marathon Route
- Marathon Route
- Race Volunteer
- Trail Underpass (Not On Roadway)
- Type III Barricade
- UTC
- UTC Controlled Intersection



Date: 8/20/2021 Author: E. Amerine Project: Longview Marathon - Fort Collins, CO
Customer: Gnar Running Project Manager: Nick Clark Phone Number: 970-238-6075
ATSSA#: 342253

Comments:
Type of Road: Varies
Traffic Volume: Varies

All signs & devices shall be placed in accordance with the latest provisions of the Manual on Uniform Traffic Control Devices (MUTCD) &/or Colorado Department of Transportation (CDOT)-M&S Standard Drawings with respect to any applicable provisions from the City of Fort Collins.

Access to residential and commercial driveways to be maintained at all times.

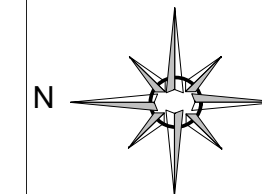
PLANS ARE NOT TO SCALE

Sheet 1 of 2

MHT 4 LONGVIEW MARATHON AND HALF MARATHON

DETAIL 1 DETOUR

AREA WIDE PROTECTIVE



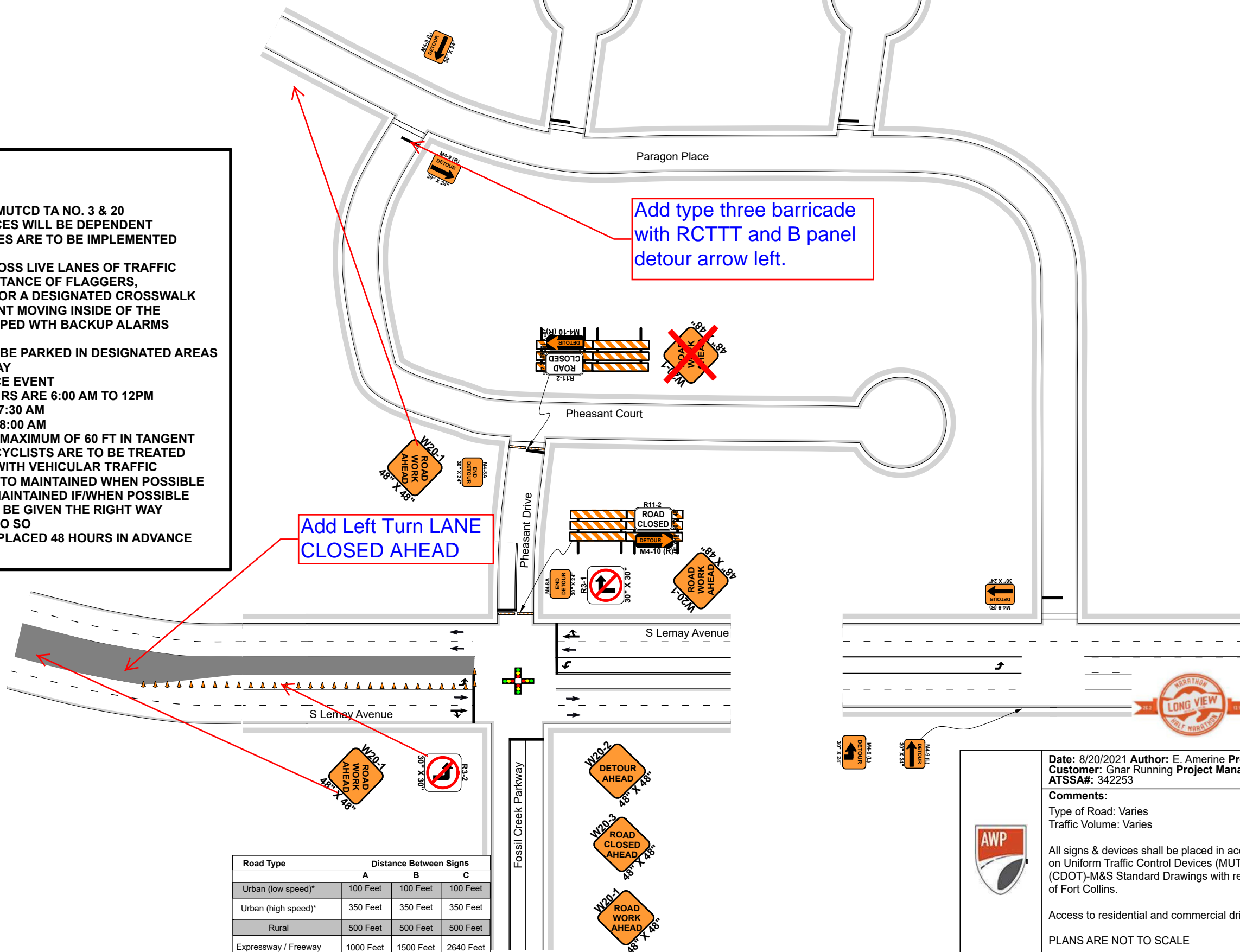
REVISED 9/27/2022

NOTES:

- 1) TRAFFIC PLAN IS BASED ON MUTCD TA NO. 3 & 20
- 2) EXACT PLACEMENT OF DEVICES WILL BE DEPENDENT ON SITE CONDITIONS CHANGES ARE TO BE IMPLEMENTED WHERE APPLICABLE
- 3) EVENT STAFF SHALL NOT CROSS LIVE LANES OF TRAFFIC ON FOOT WITHOUT THE ASSISTANCE OF FLAGGERS, USING THE "BUDDY SYSTEM" OR A DESIGNATED CROSSWALK
- 4) ALL VEHICLES AND EQUIPMENT MOVING INSIDE OF THE EVENT AREA SHALL BE EQUIPPED WITH BACKUP ALARMS UTILIZE A SPOTTER
- 5) PERSONAL VEHICLES SHALL BE PARKED IN DESIGNATED AREAS OUTSIDE OF THE RIGHT OF WAY
- 6) PLAN IS FOR MARATHON RACE EVENT
- 7) EVENT WILL TAKE 1 DAY. HOURS ARE 6:00 AM TO 12PM
FULL MARATHON STARTS AT 7:30 AM
HALF MARATHON STARTS AT 8:00 AM
- 8) DEVICE SPACING SHALL BE A MAXIMUM OF 60 FT IN TANGENT
- 9) NON-VEHICULAR ACCESS: BICYCLISTS ARE TO BE TREATED AS A VEHICLE AND MERGED WITH VEHICULAR TRAFFIC
PEDESTRIAN FACILITIES ARE TO MAINTAINED WHEN POSSIBLE
- 10) PRIVATE ACCESS IS TO BE MAINTAINED IF/WHEN POSSIBLE
- 11) EMERGENCY VEHICLES WILL BE GIVEN THE RIGHT WAY AS SOON AS IT IS SAFE TO DO SO
- 12) PARKING SIGNS ARE TO BE PLACED 48 HOURS IN ADVANCE

Add type three barricade with RCTTT and B panel detour arrow left.

Add Left Turn LANE CLOSED AHEAD



Legend

- Cone
- Flagger
- Half Marathon Route
- Marathon Route
- Race Volunteer
- Trail Underpass (Not On Roadway)
- Type III Barricade
- UTC
- UTC Controlled Intersection

Road Type	Distance Between Signs		
	A	B	C
Urban (low speed)*	100 Feet	100 Feet	100 Feet
Urban (high speed)*	350 Feet	350 Feet	350 Feet
Rural	500 Feet	500 Feet	500 Feet
Expressway / Freeway	1000 Feet	1500 Feet	2640 Feet

Date: 8/20/2021 Author: E. Amerine Project: Longview Marathon - Fort Collins, CO
Customer: Gnar Running Project Manager: Nick Clark Phone Number: 970-238-6075
ATSSA#: 342253

Comments:
Type of Road: Varies
Traffic Volume: Varies

All signs & devices shall be placed in accordance with the latest provisions of the Manual on Uniform Traffic Control Devices (MUTCD) &/or Colorado Department of Transportation (CDOT)-M&S Standard Drawings with respect to any applicable provisions from the City of Fort Collins.

Access to residential and commercial driveways to be maintained at all times.

PLANS ARE NOT TO SCALE

Sheet 2 of 2

