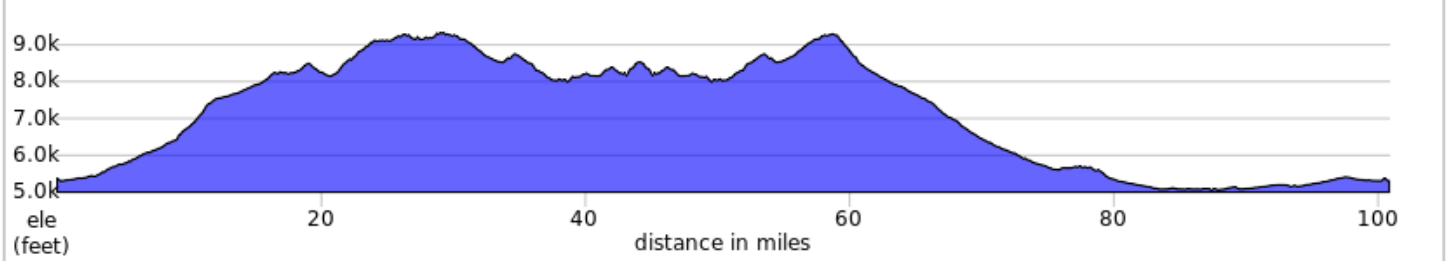
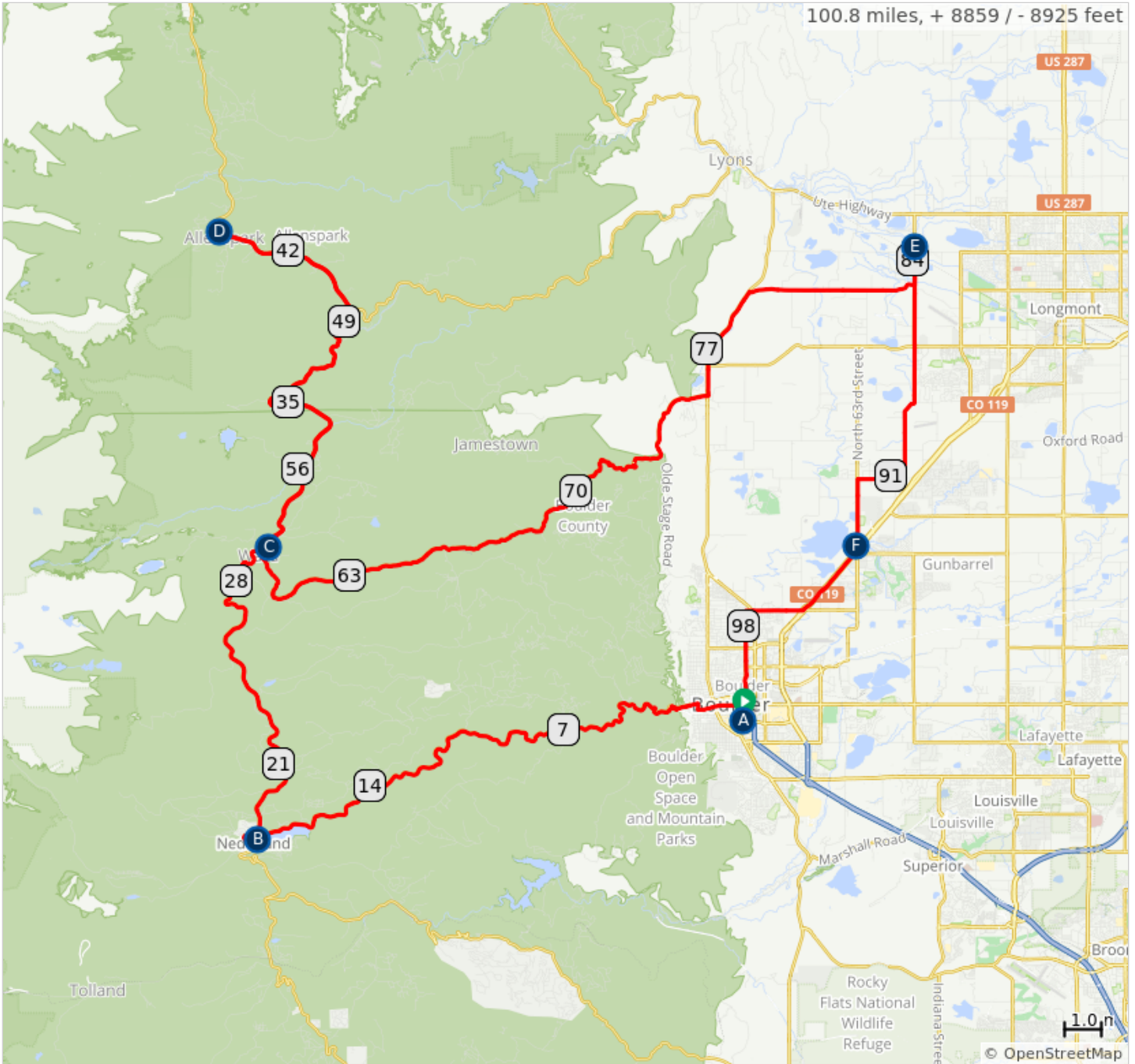


2021BuffEpic-100



A.	Start/Finish Aid Station	D.	Allenspark Aid Station
B.	Nederland Aid Station	E.	Hygiene
C.	Ward Aid Station	F.	Coot Lak Aid Station



2021BuffEpic-100

0.0	0.0	📍	Start of route	0.5
0.5	0.5	←	L onto Arapahoe Ave	1.3
1.8	1.3	→	R onto 6th St	0.2
1.9	0.2	←	L onto Boulder Canyon Dr/ Canyon Blvd	0.9
2.8	0.9	→	R onto Arapahoe Ave	0.0
2.8	0.0	→	R onto Boulder Creek Path	0.9
3.7	0.9	→	R onto CO-119	14.1
17.8	14.1	←	L onto E 3rd St	0.0
17.8	0.0	→	Slight R onto Snyder St	0.0
17.8	0.0	→	R onto E 2nd St	0.1

17.8 miles. +3079/-215 feet

17.9	0.1	↑	At the traffic circle, continue straight onto W 2nd St	0.3
18.2	0.3	↑	Continue onto CO-72 W/ Caribou St	21.5
39.6	21.5	←	L onto CO-7 W	4.4
44.1	4.4	↑	Make a U-turn	4.5
48.5	4.5	→	R onto CO-72 E	10.3
58.9	10.3	→	R onto Nelson St	0.1
58.9	0.1	↑	Continue onto Utica St	0.2
59.1	0.2	←	L to stay on Utica St	0.6


41.3 miles. +4991/-3987 feet

59.7	0.6	↑	Continue onto Indiana Gulch Rd	0.9
60.7	0.9	↑	Continue onto Lefthand Canyon Dr	9.9
70.6	9.9	→	R to stay on Lefthand Canyon Dr	2.7
73.3	2.7	←	L to stay on Lefthand Canyon Dr	2.6
75.8	2.6	←	L onto US-36 W	3.1
78.9	3.1	→	R onto St Vrain Rd	4.5
83.4	4.5	←	L onto N 75th St	5.3
88.7	5.3	→	Slight R onto Plateau Rd	0.1

29.5 miles. +384/-4228 feet

88.7	0.1	↑	Continue onto N 73rd St	1.9
90.7	1.9	→	R onto Niwot Rd	1.3
91.9	1.3	←	L onto N 63rd St	1.8
93.7	1.8	→	Slight R toward CO-119	0.1
93.8	0.1	↑	Continue onto CO-119	2.2
96.0	2.2	→	R onto Jay Rd	1.5
97.5	1.5	←	L onto 26th St	0.4
97.9	0.4	←	L to stay on 26th St	0.4
98.3	0.4	→	R to stay on 26th St	0.3
98.5	0.3	↑	Continue onto Folsom St	2.3
100.8	2.3	→	R	0.0

12.2 miles. +515/-327 feet

100.8	0.0		End of route	0.0
-------	-----	---	--------------	-----

0.0 miles. +/-0 feet
