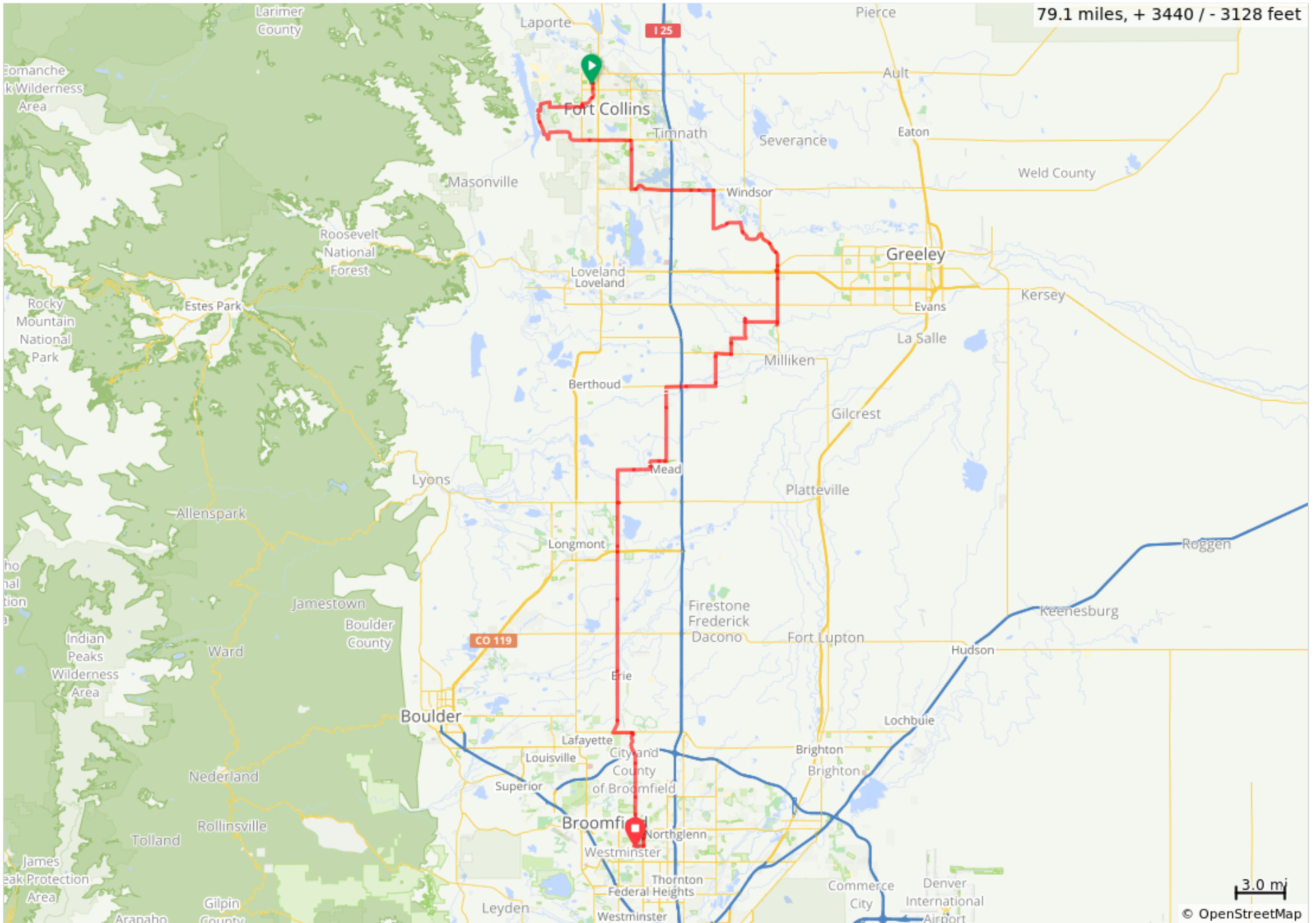








76M D2 Colorado 2019



79.1 miles, + 3440 / - 3128 feet



76M D2 Colorado 2019

Dist	Type	Note	Prev	Next
0.0		Start of route	0.0	0.0
0.0		Left onto University Ave	0.0	0.1
0.1		Right onto Center Ave Mall	0.1	0.2
0.3		Right to stay on Center Ave Mall	0.2	0.0
0.3		Left to stay on Center Ave Mall	0.0	0.0
0.3		Right to stay on Center Ave Mall	0.0	0.1







0.3 miles. +9/-9 feet

Dist	Type	Note	Prev	Next
2.6		Continue straight to stay on W Drake Rd	0.6	0.2
2.8		Continue straight to stay on W Drake Rd	0.2	1.2
4.0		Right onto S Overland Trail	1.2	0.3
4.3		Left onto Dixon Canyon Rd	0.3	1.2
5.5		Left onto Centennial Dr/S Co Rd 23	1.2	1.6
7.1		Left onto W County Rd 38 E	1.6	1.9

5.1 miles. +642/-247 feet

Dist	Type	Note	Prev	Next
0.4		Continue straight to stay on Center Ave Mall	0.1	0.2
0.6		Right toward Center Ave	0.2	0.1
0.7		Right onto Center Ave	0.1	0.1
0.7		Continue onto Centre Ave	0.1	1.1
1.8		Left onto S Shields St	1.1	0.2
2.0		Right onto W Drake Rd	0.2	0.6

1.7 miles. +76/-18 feet

Dist	Type	Note	Prev	Next
9.0		Slight right to stay on W County Rd 38 E	1.9	0.0
9.0		Continue onto Harmony Rd	0.0	4.3
13.3		Right onto S Timberline Rd	4.3	3.0
16.3		Left onto CO-392 E/East County Road 32	3.0	5.2
21.5		Right	5.2	0.0
21.5		Continue onto Co Hwy 13	0.0	2.3

14.4 miles. +244/-603 feet

Dist	Type	Note	Prev	Next
23.8	←	Left onto New Liberty Rd	2.3	1.8
25.6	→	Right onto 7th St	1.8	1.1
26.7	↑	At the traffic circle, 3rd exit onto E Cross Roads Blvd	1.1	1.1
27.7	→	Right onto CO-257 S	1.1	2.6
30.3	→	Right	2.6	0.1
30.4	↑	Make a U-turn	0.1	0.1
30.5	→	Right onto CO-257 S	0.1	3.1
33.7	→	Right onto Co Rd 52	3.1	0.0

12.1 miles. +508/-582 feet

Dist	Type	Note	Prev	Next
42.3	→	Right onto Co Rd 44	2.0	3.0
45.3	←	Left onto Co Rd 7	3.0	4.5
49.9	→	Right onto County Rd 34 1/2	4.5	1.0
50.8	←	Left onto Weld Co Rd 5	1.0	0.5
51.4	→	Right onto Co Rd 34	0.5	2.0
53.3	←	Left onto E County Line Rd	2.0	2.0
55.4	←	Left onto CO-66 E	2.0	0.2

15.1 miles. +734/-587 feet

Dist	Type	Note	Prev	Next
33.7	←	Left	0.0	0.2
33.9	↑	Make a U-turn	0.2	0.2
34.1	←	Left onto Co Rd 52	0.2	2.0
36.1	→	Right onto Weld County Rd 17	2.0	1.4
37.4	→	Right onto Co Rd 50	1.4	0.9
38.4	←	Left onto Co Rd 15	0.9	1.0
39.4	←	Left onto CO-60 E	1.0	1.0
40.3	←	Left onto Colorado Blvd	1.0	2.0

6.7 miles. +316/-275 feet

Dist	Type	Note	Prev	Next
55.5	←	Left at the 1st cross street onto E County Line Rd	0.2	10.3
65.8	→	Right toward County Line Rd	10.3	3.0
68.8	→	Right toward E County Line Rd	3.0	0.8
69.7	←	Left onto CO-7 E/E Baseline Rd	0.8	1.2
70.9	→	Right onto Lowell Blvd	1.2	3.0
73.9	→	Right to stay on Lowell Blvd	3.0	1.0

18.6 miles. +767/-450 feet

Dist	Type	Note	Prev	Next
75.0	←	Left onto W 136th Ave	1.0	2.0
77.0	←	Left onto W 120th Ave	2.0	0.4
77.4	→	Right onto N Federal Blvd	0.4	0.2
77.5	→	Keep right to stay on N Federal Blvd	0.2	0.2
77.7	←	Left toward N Federal Blvd	0.2	0.0
77.8	→	Right onto N Federal Blvd	0.0	0.3
78.0	←	Left onto Ranch Reserve Pkwy	0.3	0.0

4.1 miles. +123/-133 feet

Dist	Type	Note	Prev	Next
78.0	→	Right	0.0	0.4
78.5	→	Right onto W 112th Ave	0.4	0.0
78.5	→	Right onto N Federal Blvd	0.0	0.1
78.5	→	Right onto W 112th Ave	0.1	0.6
79.1	📍	End of route	0.6	0.0

1.1 miles. +87/-43 feet