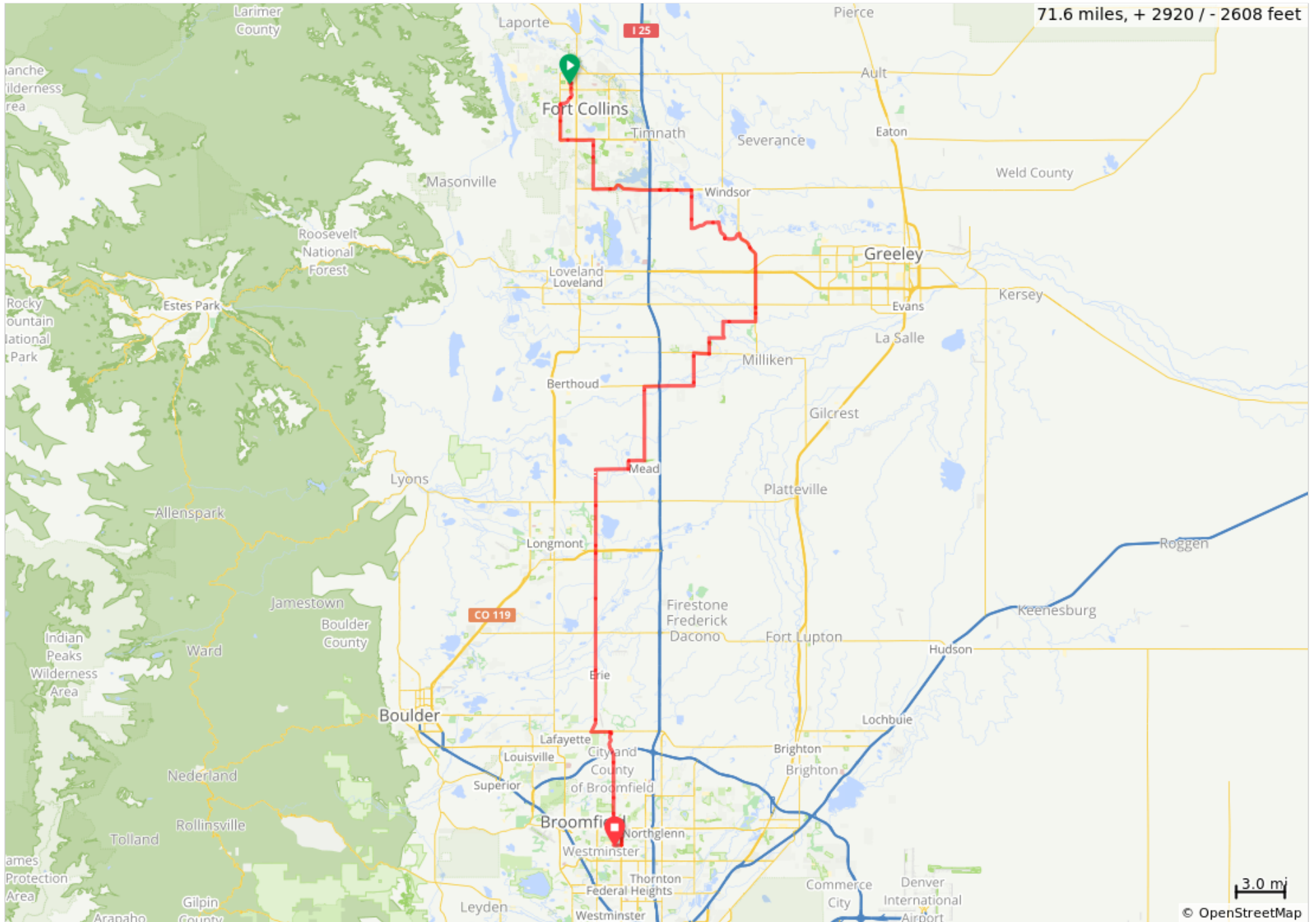














69M D2 Colorado 2019



69M D2 Colorado 2019

Dist	Type	Note	Prev	Next
0.0		Start of route	0.0	0.0
0.0		Left onto University Ave	0.0	0.1
0.1		Right onto Center Ave Mall	0.1	0.2
0.3		Right to stay on Center Ave Mall	0.2	0.0
0.3		Left to stay on Center Ave Mall	0.0	0.0
0.3		Right to stay on Center Ave Mall	0.0	0.1








0.3 miles. +9/-9 feet

Dist	Type	Note	Prev	Next
6.1		Right onto S Lemay Ave	2.0	0.3
6.4		Left onto Rule Dr	0.3	2.7
9.1		Left onto CO-392 E/Carpenter Rd/East County Road 32	2.7	6.2
15.3		Right onto Co Hwy 13	6.2	2.3
17.6		Left onto New Liberty Rd	2.3	1.8
19.4		Right onto 7th St	1.8	1.1

15.3 miles. +584/-787 feet

Dist	Type	Note	Prev	Next
0.4		Continue straight to stay on Center Ave Mall	0.1	0.2
0.6		Right toward Center Ave	0.2	0.1
0.7		Right onto Center Ave	0.1	0.1
0.7		Continue onto Centre Ave	0.1	1.1
1.8		Left onto S Shields St	1.1	2.2
4.1		Left onto W County Rd 38/W Harmony Rd	2.2	2.0

3.7 miles. +110/-31 feet

Dist	Type	Note	Prev	Next
20.4		At the traffic circle, 3rd exit onto E Cross Roads Blvd	1.1	1.1
21.5		Right onto CO-257 S	1.1	5.8
27.3		Right onto Co Rd 52	5.8	2.0
29.3		Left onto Weld County Rd 17	2.0	1.0
30.3		Right onto Co Rd 50	1.0	0.9
31.2		Left onto Co Rd 15	0.9	1.0
32.2		Left onto CO-60 E	1.0	1.0

12.9 miles. +580/-560 feet

Dist	Type	Note	Prev	Next
33.2	←	Left onto Colorado Blvd	1.0	2.0
35.2	→	Right onto Co Rd 44	2.0	3.0
38.2	←	Left onto Co Rd 7	3.0	4.5
42.7	→	Right onto County Rd 34 1/2	4.5	1.0
43.7	←	Left onto Weld Co Rd 5	1.0	2.5
46.2	←	Left onto E County Line Rd	2.5	12.3
58.5	→	Right toward County Line Rd	12.3	3.0

26.3 miles. +1012/-924 feet

Dist	Type	Note	Prev	Next
71.1	→	Slight right onto W 112th Ave	0.4	0.5
71.6	📍	End of route	0.5	0.0

0.9 miles. +0/-39 feet

Dist	Type	Note	Prev	Next
61.5	→	Right toward E County Line Rd	3.0	0.8
62.4	←	Left onto CO-7 E/E Baseline Rd	0.8	1.2
63.6	→	Right onto Lowell Blvd	1.2	6.1
69.7	←	Left onto W 120th Ave	6.1	0.4
70.1	→	Right onto N Federal Blvd	0.4	0.2
70.2	→	Keep right to stay on N Federal Blvd	0.2	0.5
70.7	←	Left onto Ranch Reserve Pkwy	0.5	0.4

12.2 miles. +560/-390 feet